
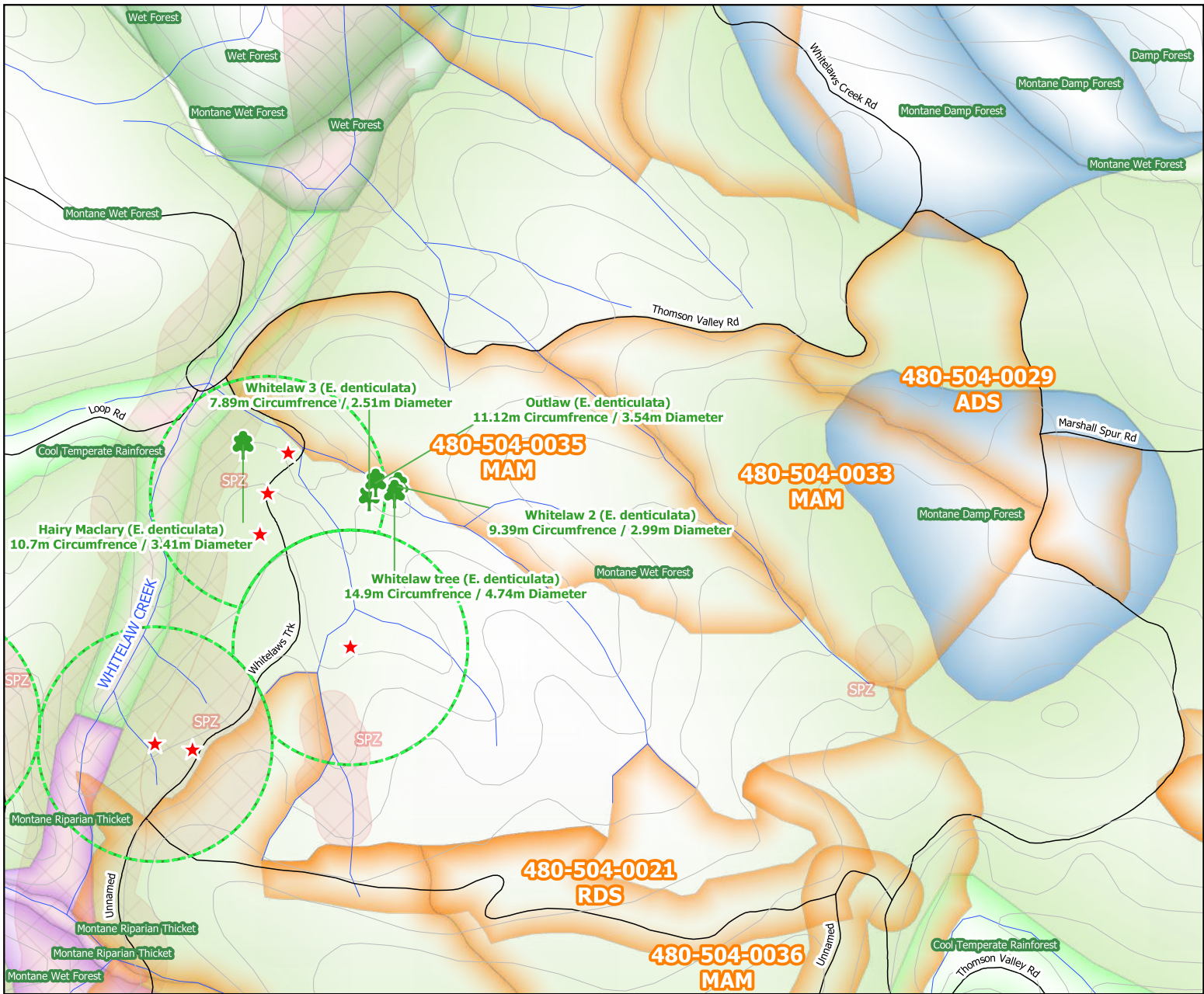
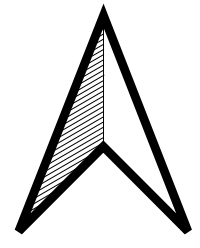


**Whitelaw Creek Big Trees, Thomson River Forest Reserve:
 Overlaid with VicForests Timber Release Plan (TRP) December 2020, Leadbeater's Possum
 Detections & 200m Buffers, Forest Management Zoning: Special Protection Zones (SPZs), EVCs,
 Roads, Contours & Watercourses.**



Whitelaw Creek Big Trees		EVCs	
	Big Tree Locations		Cool Temperate Rainforest
Leadbeater's Possum			Damp Forest
	LBPAG_SITES_CHRFA		Montane Damp Forest
	LBPAG_BUFF_CHRFA		Montane Riparian Thicket
VicForests Timber Release Plan (TRP)			Montane Wet Forest
	TRP December 2020		Wet Forest
Forest Management Zoning (FMZ)		Other	
	Special Protection Zone (SPZ)		Contours
			Roads
			Watercourses



Created by Blake Nisbet
 VNPA
 07/04/2021
 QGIS
 GDA / MGA Zone 55 H